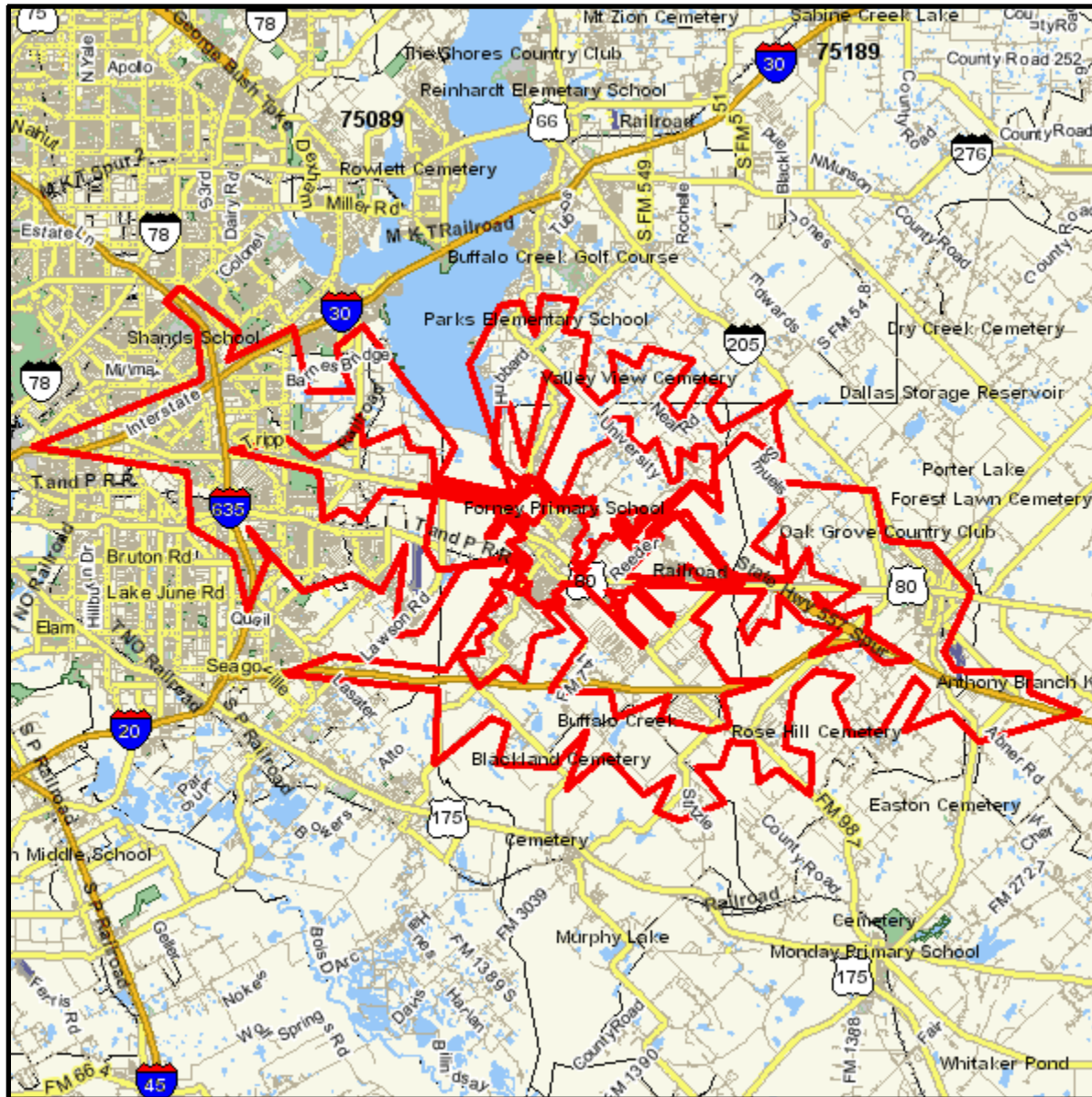




Area Map

Prepared For:

Order #: 970403956
Site: 01



FM 548 & US HWY 80
FORNEY, TX 75126
Coord: 32.744422, -96.451432
Polygon - See Appendix for Points



Area Map

Prepared For:

Order #: 970403956
Site: 01

Appendix: Area Listing

Area Name:

FM 548 & US HWY 80, FORNEY, TX 75126

Type: Drive Time 1: 5 Minute(s)

Polygon Points:

32.713917	-96.421921	32.739590	-96.450851	32.739590	-96.461037	32.737553	-96.460228
32.735516	-96.464706	32.732662	-96.460632	32.730625	-96.461449	32.732254	-96.465118
32.730217	-96.473267	32.735107	-96.478157	32.740402	-96.476120	32.735516	-96.480598
32.736328	-96.482635	32.739998	-96.483047	32.741627	-96.478966	32.744884	-96.482635
32.746925	-96.481010	32.745701	-96.478157	32.749367	-96.476120	32.756702	-96.487526
32.757927	-96.478966	32.767296	-96.488342	32.759148	-96.493637	32.758739	-96.497711
32.764854	-96.492416	32.770557	-96.491196	32.777893	-96.528679	32.779930	-96.530312
32.771778	-96.487526	32.780338	-96.477341	32.782780	-96.478966	32.784004	-96.476120
32.777485	-96.471230	32.777893	-96.476524	32.770149	-96.485893	32.762001	-96.478157
32.767704	-96.479378	32.764038	-96.474487	32.769741	-96.469597	32.777077	-96.470413
32.770149	-96.461449	32.775448	-96.454926	32.773815	-96.452484	32.770149	-96.456558
32.775040	-96.445152	32.771374	-96.446373	32.768929	-96.444336	32.767296	-96.451668
32.762409	-96.448410	32.755074	-96.455338	32.752628	-96.452484	32.748554	-96.454926
32.746109	-96.451668	32.751408	-96.444740	32.757111	-96.447189	32.755482	-96.443924
32.759964	-96.439850	32.758331	-96.436188	32.760777	-96.433334	32.765667	-96.435776
32.762814	-96.430885	32.764854	-96.428848	32.765259	-96.432922	32.767704	-96.432922
32.770149	-96.420700	32.768520	-96.419884	32.764854	-96.424774	32.761593	-96.422333
32.759964	-96.425186	32.762814	-96.427223	32.758739	-96.431702	32.754665	-96.427223
32.755482	-96.424774	32.752220	-96.424370	32.759964	-96.415405	32.758739	-96.412140
32.745701	-96.428444	32.742443	-96.428848	32.741627	-96.402367	32.745293	-96.403175
32.746925	-96.398293	32.741627	-96.393806	32.739590	-96.372620	32.737553	-96.383621
32.739182	-96.424774	32.726551	-96.410515	32.726551	-96.406845	32.722477	-96.408066
32.737961	-96.427223	32.735516	-96.429665	32.736736	-96.439034	32.733479	-96.434959

Area Map

Prepared For:

Order #: 970403956
Site: 01

Appendix: Area Listing

32.730217	-96.436592	32.733070	-96.429665	32.727772	-96.434151	32.728180	-96.430481
32.725735	-96.431702	32.715954	-96.419884	32.713917	-96.421921	32.728180	-96.430481

Area Name:

FM 548 & US HWY 80, FORNEY, TX 75126

Type: Drive Time 2: 10 Minute(s)

Polygon Points:

32.679405	-96.387810	32.684658	-96.413193	32.693409	-96.408813	32.684658	-96.434196
32.695160	-96.436821	32.696033	-96.466576	32.717037	-96.449944	32.730167	-96.463951
32.728416	-96.469200	32.720539	-96.460449	32.717915	-96.474449	32.699535	-96.478828
32.705662	-96.489326	32.696911	-96.501579	32.710037	-96.511208	32.711788	-96.499832
32.717037	-96.502457	32.722290	-96.493706	32.726665	-96.500710	32.732792	-96.489326
32.740669	-96.495453	32.738041	-96.484955	32.749420	-96.477951	32.745045	-96.520836
32.754669	-96.526962	32.775673	-96.522583	32.777424	-96.548843	32.766048	-96.559341
32.770424	-96.567215	32.766048	-96.577721	32.785301	-96.579468	32.794052	-96.622353
32.798428	-96.594345	32.791428	-96.582092	32.799305	-96.563721	32.808929	-96.559341
32.796677	-96.557594	32.803680	-96.538338	32.794930	-96.534836	32.794052	-96.523460
32.781799	-96.522583	32.773922	-96.486702	32.780926	-96.479706	32.790550	-96.494583
32.813305	-96.491951	32.813305	-96.485832	32.787926	-96.478828	32.826435	-96.468323
32.815056	-96.456070	32.782677	-96.471825	32.772175	-96.461327	32.792301	-96.451698
32.798428	-96.436821	32.807178	-96.439445	32.807178	-96.427193	32.799305	-96.428070
32.794052	-96.420189	32.798428	-96.414940	32.781799	-96.407936	32.782677	-96.402687
32.794930	-96.403564	32.790550	-96.395683	32.795803	-96.395683	32.795803	-96.386063
32.777424	-96.386932	32.781799	-96.396561	32.758171	-96.428940	32.755547	-96.421944
32.768673	-96.404442	32.742416	-96.379936	32.740669	-96.349304	32.753796	-96.340553
32.744167	-96.338799	32.738041	-96.316048	32.730167	-96.330048	32.735416	-96.337929
32.731041	-96.336174	32.725788	-96.323921	32.729290	-96.310799	32.719666	-96.311668

Area Map

Prepared For:

Order #: 970403956
Site: 01

Appendix: Area Listing

32.708286	-96.290665	32.707413	-96.303795	32.715286	-96.314301	32.710037	-96.339676
32.720539	-96.325676	32.724041	-96.343178	32.734543	-96.354553	32.722290	-96.355431
32.724041	-96.363304	32.715286	-96.370308	32.722290	-96.373810	32.736294	-96.361557
32.736294	-96.383438	32.724915	-96.396561	32.721413	-96.388687	32.715286	-96.392189
32.699535	-96.379936	32.699535	-96.358932	32.693409	-96.382561	32.681156	-96.379059
32.679405	-96.387810	32.699535	-96.358932	32.693409	-96.382561	32.681156	-96.379059

Area Name:

FM 548 & US HWY 80, FORNEY, TX 75126

Type: Drive Time 3: 15 Minute(s)

Polygon Points:

32.642090	-96.403000	32.646030	-96.414825	32.660480	-96.406944	32.652599	-96.421394
32.669678	-96.438477	32.655228	-96.458176	32.678875	-96.448982	32.664425	-96.464745
32.665737	-96.492340	32.681503	-96.487083	32.684132	-96.494965	32.665737	-96.522552
32.695953	-96.521240	32.702522	-96.596123	32.710403	-96.572479	32.703835	-96.517296
32.751133	-96.481827	32.747189	-96.509415	32.719601	-96.529121	32.718288	-96.542259
32.755074	-96.537003	32.736679	-96.548828	32.743248	-96.563278	32.736679	-96.586929
32.762955	-96.614517	32.749817	-96.604004	32.728798	-96.614517	32.752445	-96.621086
32.762955	-96.642105	32.785290	-96.643417	32.795799	-96.718300	32.823387	-96.636848
32.844410	-96.639481	32.854919	-96.653931	32.861488	-96.647362	32.843094	-96.618454
32.831272	-96.623711	32.844410	-96.592186	32.818134	-96.584297	32.818134	-96.563278
32.836525	-96.571159	32.845722	-96.558022	32.795799	-96.513359	32.782661	-96.521240
32.776093	-96.485771	32.829956	-96.505478	32.853603	-96.491020	32.854919	-96.480515
32.841782	-96.473946	32.857544	-96.471313	32.856232	-96.454239	32.843094	-96.459496
32.841782	-96.447670	32.822075	-96.451607	32.814190	-96.442413	32.819447	-96.433220
32.835213	-96.437157	32.828644	-96.424019	32.836525	-96.418770	32.831272	-96.396431
32.815506	-96.412201	32.806309	-96.403000	32.823387	-96.391174	32.820759	-96.381981

Area Map

Prepared For:

Order #: 970403956
Site: 01

Appendix: Area Listing

32.811565	-96.389862	32.802368	-96.383293	32.818134	-96.349136	32.810249	-96.357018
32.790543	-96.353081	32.801056	-96.371468	32.787918	-96.387238	32.769524	-96.383293
32.780033	-96.396431	32.760326	-96.418770	32.769524	-96.400375	32.743248	-96.378036
32.741936	-96.350449	32.759014	-96.353081	32.748505	-96.355705	32.755074	-96.367531
32.769524	-96.353081	32.781349	-96.355705	32.777405	-96.308411	32.757702	-96.303154
32.755074	-96.279510	32.736679	-96.261116	32.711720	-96.274254	32.703835	-96.268997
32.702522	-96.232216	32.694641	-96.232216	32.686756	-96.208565	32.674934	-96.257172
32.686756	-96.270309	32.678875	-96.293961	32.695953	-96.282135	32.701210	-96.288704
32.678875	-96.304466	32.677563	-96.320236	32.693325	-96.328117	32.701210	-96.318924
32.703835	-96.337311	32.695953	-96.347824	32.672306	-96.351768	32.669678	-96.338631
32.652599	-96.339943	32.663109	-96.355705	32.657856	-96.364906	32.673618	-96.367531
32.674934	-96.379356	32.664425	-96.383293	32.664425	-96.395119	32.649971	-96.381981
32.642090	-96.403000	32.664425	-96.383293	32.664425	-96.395119	32.649971	-96.381981